

5. References

Biotropica Australia Pty Ltd. 2008. Wongaling Creek Habitat Linkages. Report to Terrain NRM, June 2008.

Bostock, P.D. and Holland, A.E. (eds) 2007. *Census of the Queensland Flora 2007*. Queensland Herbarium, Environmental Protection Agency, Brisbane.

DEH (Department of Environment and Heritage). 2006. *EPBC Act Policy Statement 1.1, Significant Impact Guidelines*. May 2006.

DME (Queensland Department of Mines and Energy). 1998. *Australia 1:250 000 Geological Series. Innisfail Queensland. Sheet SE 54-06*. URL: www.geoscience.gov.au/bin/250dpi?img=125dpi/se5406.jpg. Date accessed: 4 February 2009.

Hyland, B.P.M, Whiffin, T., Christophel, D.C. Gray, B. & Elick, R.W. 2003. *Australian Tropical Rain Forest Plants: Trees, Shrubs and Vines*. CSIRO Publishing, Collingwood Victoria.

Jones, D.L. 1996. *Palms in Australia*, 3rd Edition. Reed Books, Melbourne.

Latch, P. 2007. National recovery plan for the southern cassowary *Casuarius casuarius johnsonii*. Report to Department of the Environment, Water, Heritage and the Arts, Canberra. Environmental Protection Agency.

Neldner, V.J., Wilson, B. A., Thompson, E.J. and Dillewaard, H.A. 2005. *Methodology for Survey and Mapping of Regional Ecosystems and Vegetation Communities in Queensland. Version 3.1*. Updated September 2005. Queensland Herbarium, Environmental Protection Agency, Brisbane. 128 pp.

NRA Environmental Consultants Pty Ltd. 2006. The Southern Cassowary (*Casuarius casuarius johnsonii*), review of Ecology, Values and Threats in the Wet Tropics Bioregion, Queensland. Report to the Department of Environment and Heritage, March 2006.

NSW Flora Online, 1999-2009. *Taeniophyllum muelleri Lindl. ex Benth*. Compiled and edited by staff of the National Herbarium of New South Wales, Royal Botanic Gardens & Domain Trust, Sydney Australia. URL: <http://plantnet.rbgsyd.nsw.gov.au/cgi-bin/NSWfl.pl?page=nswfl&lvl=sp&name=Taeniophyllum~muelleri>. Date accessed: 11 February 2009.

Sattler, P.S. and Williams, R.D. (eds) 1999. *The conservation status of Queensland's Bioregional ecosystems*. Environmental Protection Agency, Brisbane.

TSSC (Threatened Species Scientific Committee) 2003. *Commonwealth Listing Advice for Norfolk Island Flora - 15 Vulnerable Species*. [Online]. URL: <http://www.environment.gov.au/biodiversity/threatened/species/norfolk-island-flora-vulnerable.html>. Date accessed: 11 February 2009.

Threatened Species Scientific Committee 2008a. *Commonwealth Listing Advice on Littoral Rainforest and Coastal Vine Thickets of Eastern Australia*. [Online]. Department of the Environment, Water, Heritage and the Arts. URL: <http://www.environment.gov.au/cgi->

[bin/sprat/public/publicshowcommunity.pl?id=76&status=Critically%20Endangered](http://www.environment.gov.au/cgi-bin/sprat/public/publicshowcommunity.pl?id=76&status=Critically%20Endangered). Date accessed: 9 February 2009.




Threatened Species Scientific Committee 2008b. *Commonwealth Conservation Advice on Arenga australasica (Australian Arenga Palm)*. [Online]. Department of the Environment, Water, Heritage and the Arts. URL: www.environment.gov.au/cgi-bin/sprat/public/publicspecies.pl?taxon_id=4067. Date accessed: 9 February 2009.

Threatened Species Scientific Committee, 2008c. *Commonwealth Conservation Advice on Carronia pedicellata*. [Online]. Department of the Environment, Water, Heritage and the Arts. URL: http://www.environment.gov.au/cgi-bin/sprat/public/publicspecies.pl?taxon_id=24178. Date accessed: 9 February 2009.

Appendix A:
Original Development Concept
Plan

REAL PROPERTY DESCRIPTION
 LOT 66 ON SP164474

LEGEND

-  Indicative maximum Building Envelope
-  Area to be conserved/protected/managed by way of an environmental covenant.
-  Site Boundary



PLAN NOTES:

1. Preliminary plan for discussion purposes only. Plan subject to stormwater and ecological assessment.
2. Design subject to local authority approval and detailed engineering requirements. Areas, dimensions and contours are approximate only and are subject to survey.
3. Driveway locations shown are indicative only.

AMENDMENTS:

- A. Original

PLAN OF RECONFIGURATION

ROCKINGHAM CLOSE, WONGALING BEACH
 SCALE: 1:3000 @ A3 REFERENCE: 1715-1-A MARCH 2008



WOLTER
 CONSULTING GROUP

Appendix B:
Mission Beach Fauna Linkages

Figure 4: **MAP 4** - Overview Map (Habitat Linkages)

